

# NWS Briefing for Winter Weather

Saturday, January 24

Prepared by: Tim Brice, Meteorologist



NATIONAL WEATHER SERVICE

EL PASO



TEXAS

[weather.gov/EIPaso](https://weather.gov/EIPaso)

Follow Us:



We are forecasting a major winter storm affecting a large swath of the United States this weekend. There has been a trend towards cooler and more wintry weather for our area. Heavy snow is expected over the Sacramento Mountains, with mostly rain in the lowlands today and a mix of rain and snow on Sunday.

- Snow:
  - 6-10" Sacramento Mountains, 2-4" Black Range, 1-3" Hudspeth and Otero Counties
  - Highest risk of lowland wintry mix between 12 AM - Noon Sunday morning
  - UPDATE: Cold Weather Advisory now in effect for Sunday and Monday mornings
- Ice:
  - Chance of freezing rain across Hudspeth County Saturday night/Sunday morning. Slick conditions for much of west Texas and southeast New Mexico, including I-10 and US-62/180
- Temperature:
  - Colder early next week. Morning lows 15-25° lowlands, 5-15° mountains
- Impacts: Slick/icy roads, especially Saturday night and Sunday. Possible closures of mountain roads.



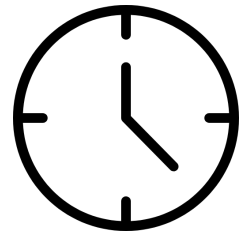


# Winter Storm Products

Latest info at [weather.gov/epz](https://weather.gov/epz)



Wintry mix possible Saturday into Sunday



**Saturday Through Sunday  
Morning**

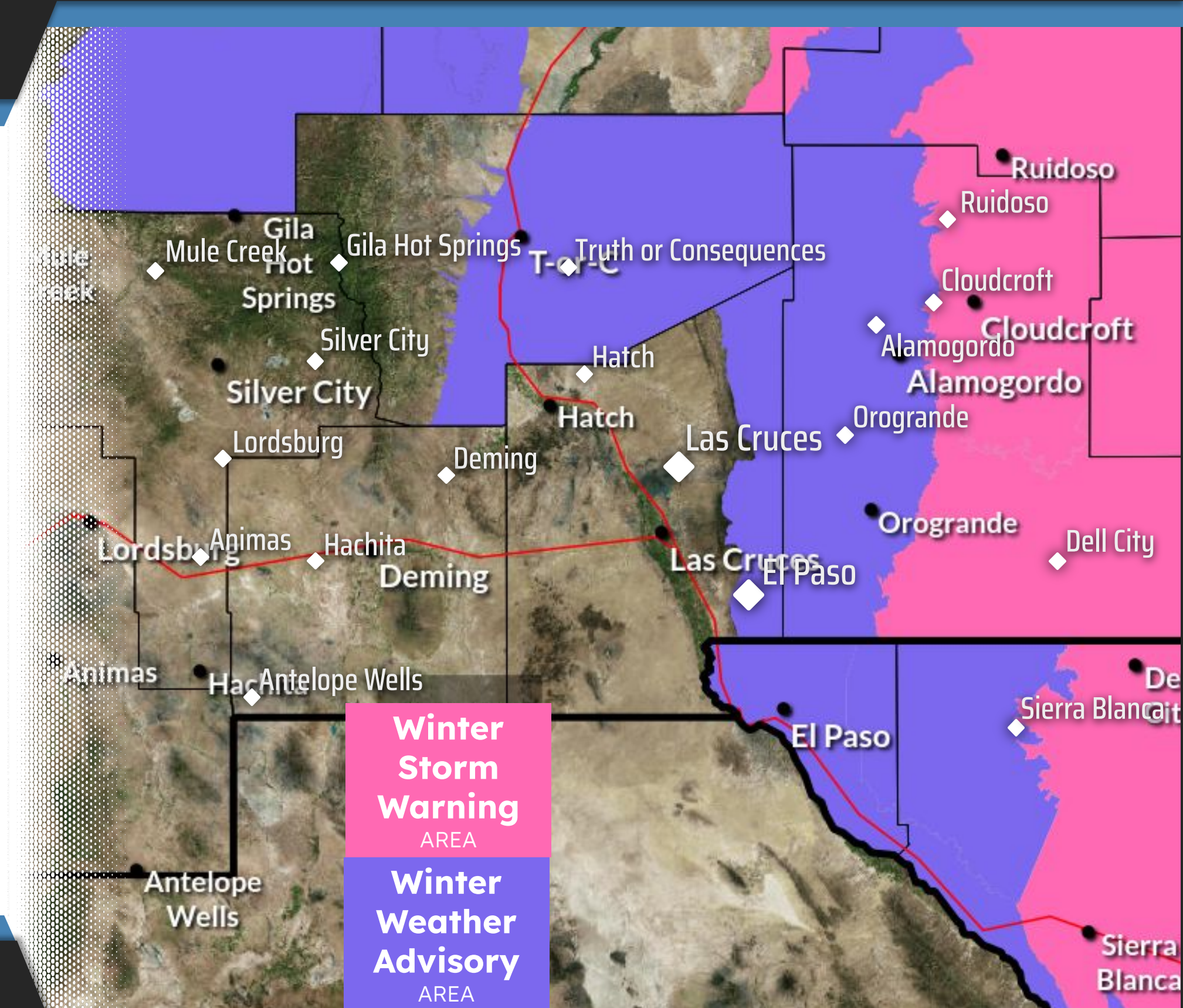
**Southern New Mexico and far  
west Texas east of the Rio  
Grande**







**Warning Area:** 6-10" of snow, elevations  
above 9000' could see up to 1 foot of  
snow

**East slopes of the Sacramento could  
see up to 0.1" of ice**

**Advisory Area:** Up to 3" of snow and **ice  
accumulation up to 0.1"**



NATIONAL WEATHER SERVICE  
EL PASO, TX

Follow:     @NWSEIPaso

Updated: January 24, 2026

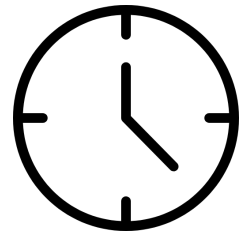


# Cold Weather Advisory

Latest info at [weather.gov/epz](https://weather.gov/epz)




Cold wind chills Sunday and Monday mornings



**Saturday Night Through  
Monday Morning**





**Sacramento Mountains, the  
lowlands of Otero and  
Hudspeth Counties**



→ **Mountains:** Wind chills of **-5 to -15°**

→ **Lowlands:** Wind chills of **5 to 15°**





**Protect:**



*People - Pets - Plants - Pipes*



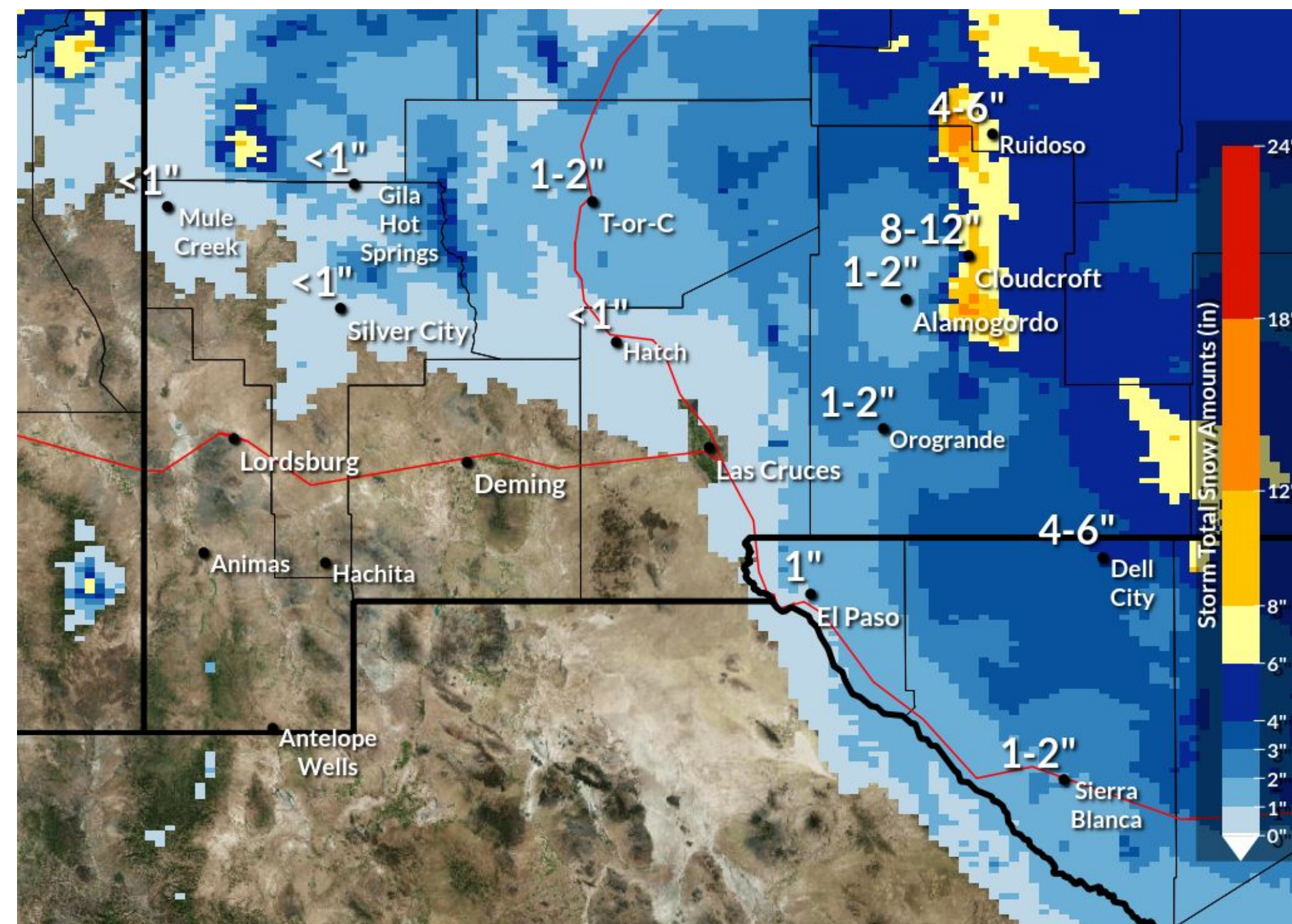
NATIONAL WEATHER SERVICE  
EL PASO, TX

Follow:     @NWSEIPaso

Updated: January 24, 2026



# Snowfall Forecast - Saturday Through Sunday



## → Wintry Conditions This Weekend

Widespread precipitation will continue today and Sunday. With heavy snow in area mountains. Cold air arriving from the east on Saturday night will lead to a changeover to snow in the lowlands Saturday night into Sunday.

### Forecast Snow Totals:

- ◆ Cloudcroft, Sunspot: **6-10"**
- ◆ Mescalero, Timberon, Mayhill: **5-8"**
- ◆ Crow Flats, Dell City: **1-3"**
- ◆ Alamogordo, Truth-or-Consequences: **1-2"**
- ◆ El Paso, Las Cruces: **Trace-2"**

## → Actions and Preparedness

- Monitor local news and [weather.gov](https://www.weather.gov) for latest forecasts and warnings.
- Dangerous travel conditions, especially for portions of US-82, US-70, and US 62/180.



NATIONAL WEATHER SERVICE  
EL PASO, TX

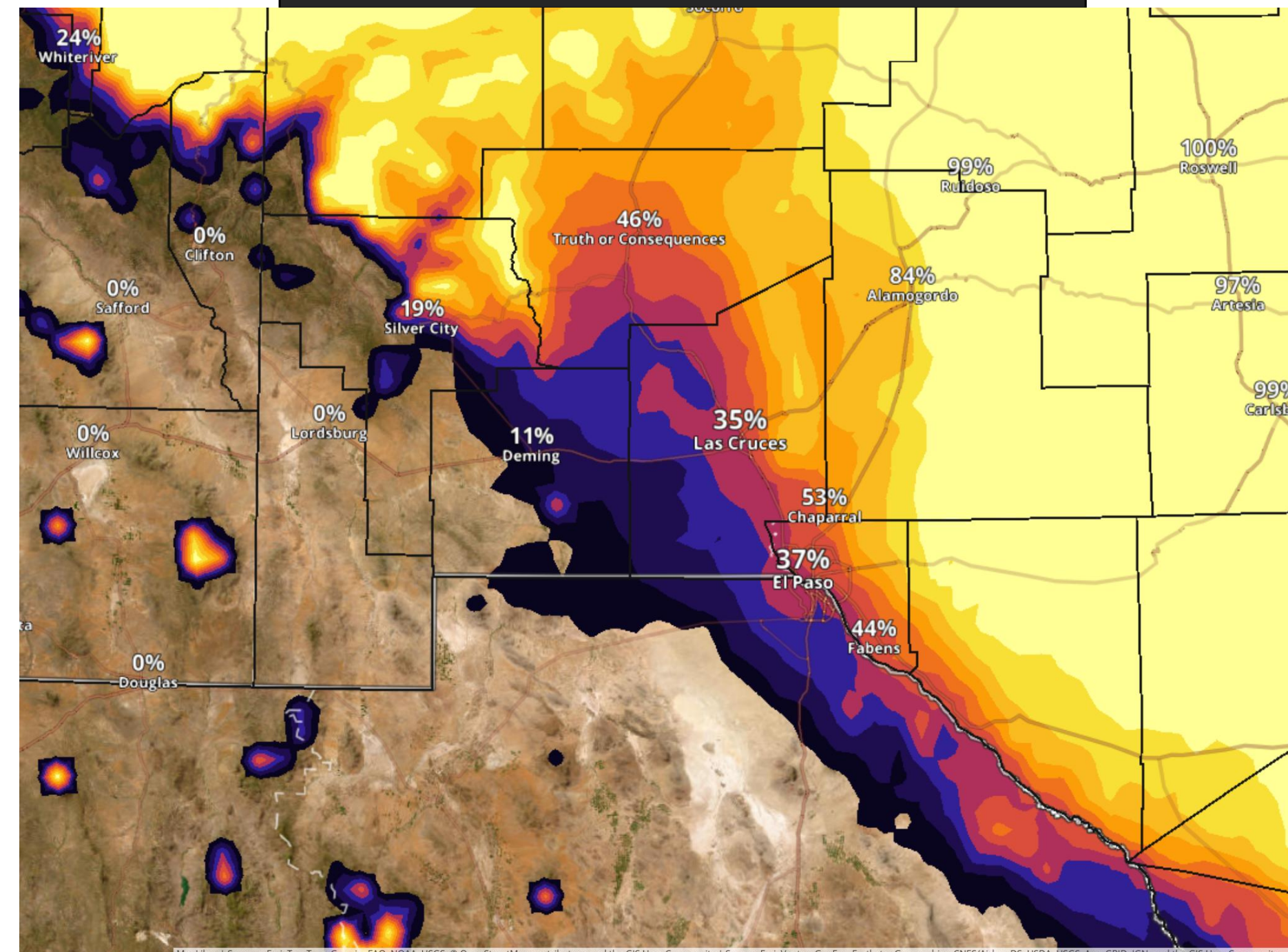
Follow: @NWSEIPaso

January 24, 2026 | 3:53 AM


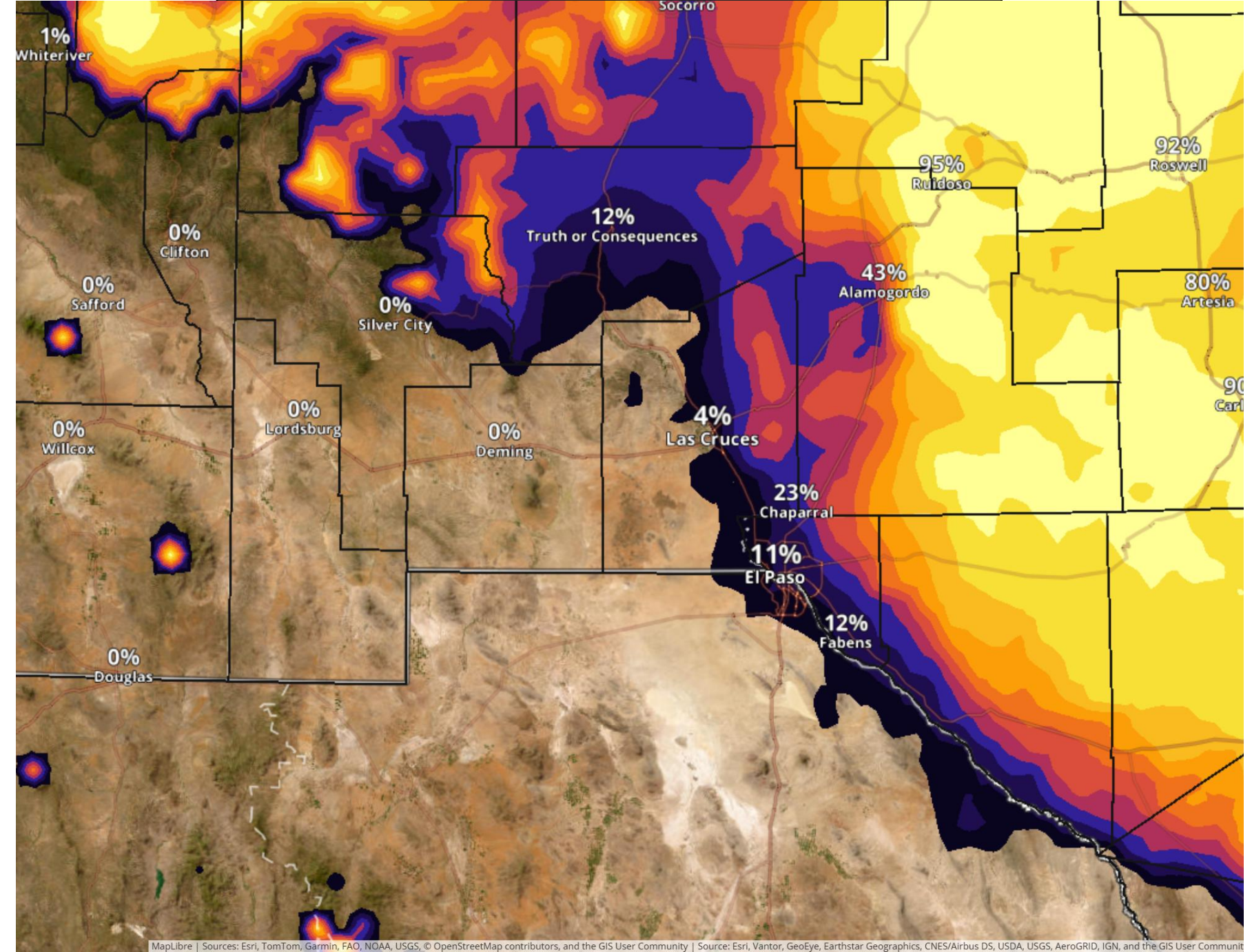


# Upcoming Snow Chances - Friday Through Sunday





## Chance of Snow >1 Inch



## Chance of Snow >3 Inches



NATIONAL WEATHER SERVICE  
EL PASO, TX

Follow:     @NWSElPaso

January 24, 2026 | 3:53 AM



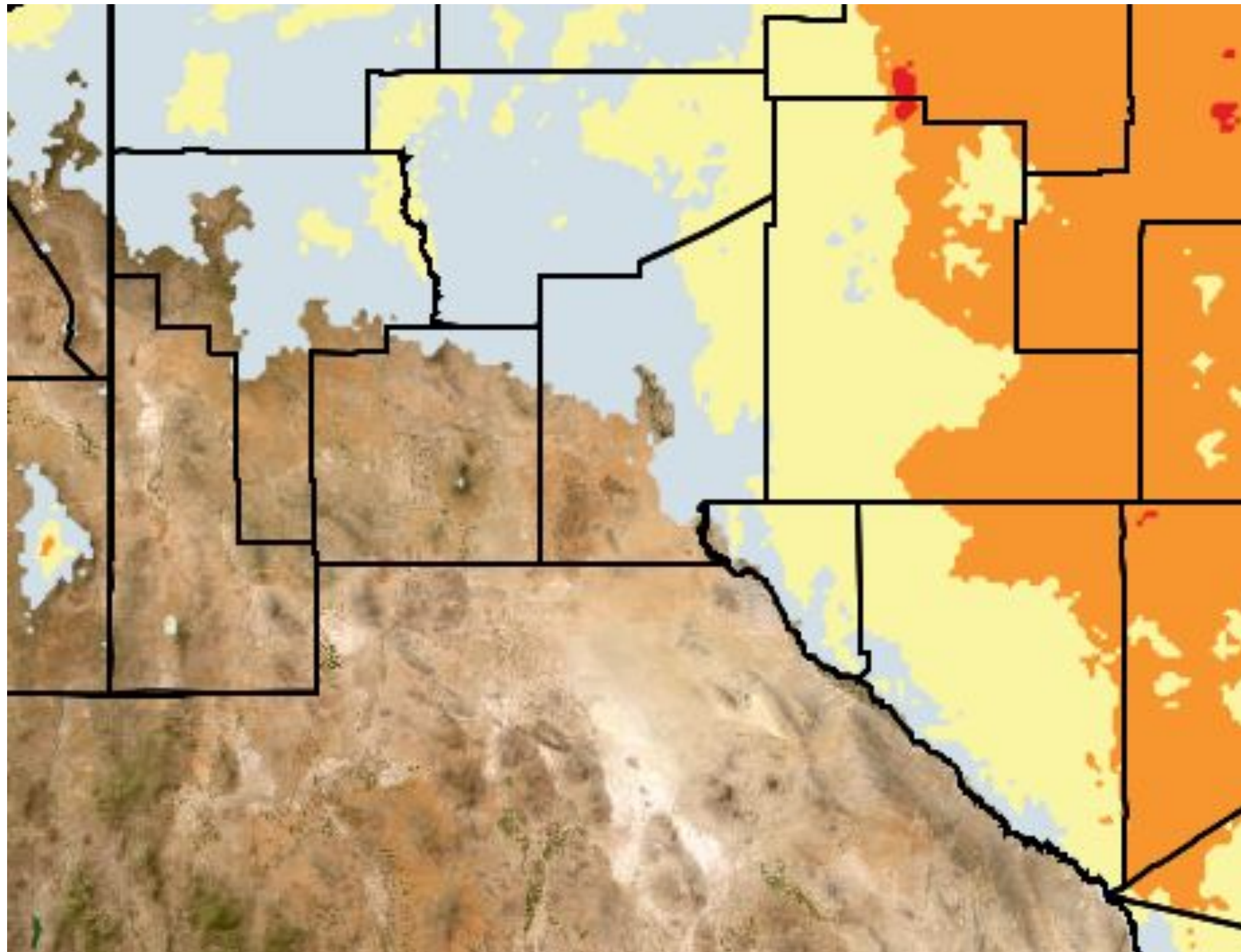
# Snowfall Probabilities

January 24, 2026  
3:53 AM

Location	Low End Amount	Expected Amount	High End Amount	Chance of Seeing More Than							
				0.1"	1"	2"	4"	6"	8"	12"	18"
Las Cruces, NM	0"	0"	1"	60%	16%	3%	0%	0%	0%	0%	0%
Alamogordo, NM	1"	1"	4"	99%	86%	58%	11%	0%	0%	0%	0%
Animas, NM	0"	0"	0"	0%	0%	0%	0%	0%	0%	0%	0%
Cliff, NM	0"	0"	T	25%	0%	0%	0%	0%	0%	0%	0%
Cloudcroft, NM	5"	8"	19"	100%	100%	100%	99%	89%	71%	33%	13%
Cloverdale, NM	0"	0"	0"	0%	0%	0%	0%	0%	0%	0%	0%
Dell City, TX	2"	4"	7"	100%	99%	92%	66%	32%	9%	0%	0%
Deming, NM	0"	0"	T	19%	1%	0%	0%	0%	0%	0%	0%
El Paso, TX	0"	1"	1"	54%	18%	4%	0%	0%	0%	0%	0%
Gila Hot Springs, NM	0"	0.5"	2"	81%	52%	16%	0%	0%	0%	0%	0%
Hillsboro, NM	0"	1"	1"	76%	26%	7%	0%	0%	0%	0%	0%
Lordsburg, NM	0"	0"	0"	2%	0%	0%	0%	0%	0%	0%	0%
Sierra Blanca, TX	0.5"	1"	4"	99%	83%	54%	19%	3%	0%	0%	0%
Silver City , NM	0"	0.5"	1"	74%	10%	3%	0%	0%	0%	0%	0%
T-or-C, NM	0"	1"	2"	85%	36%	13%	0%	0%	0%	0%	0%

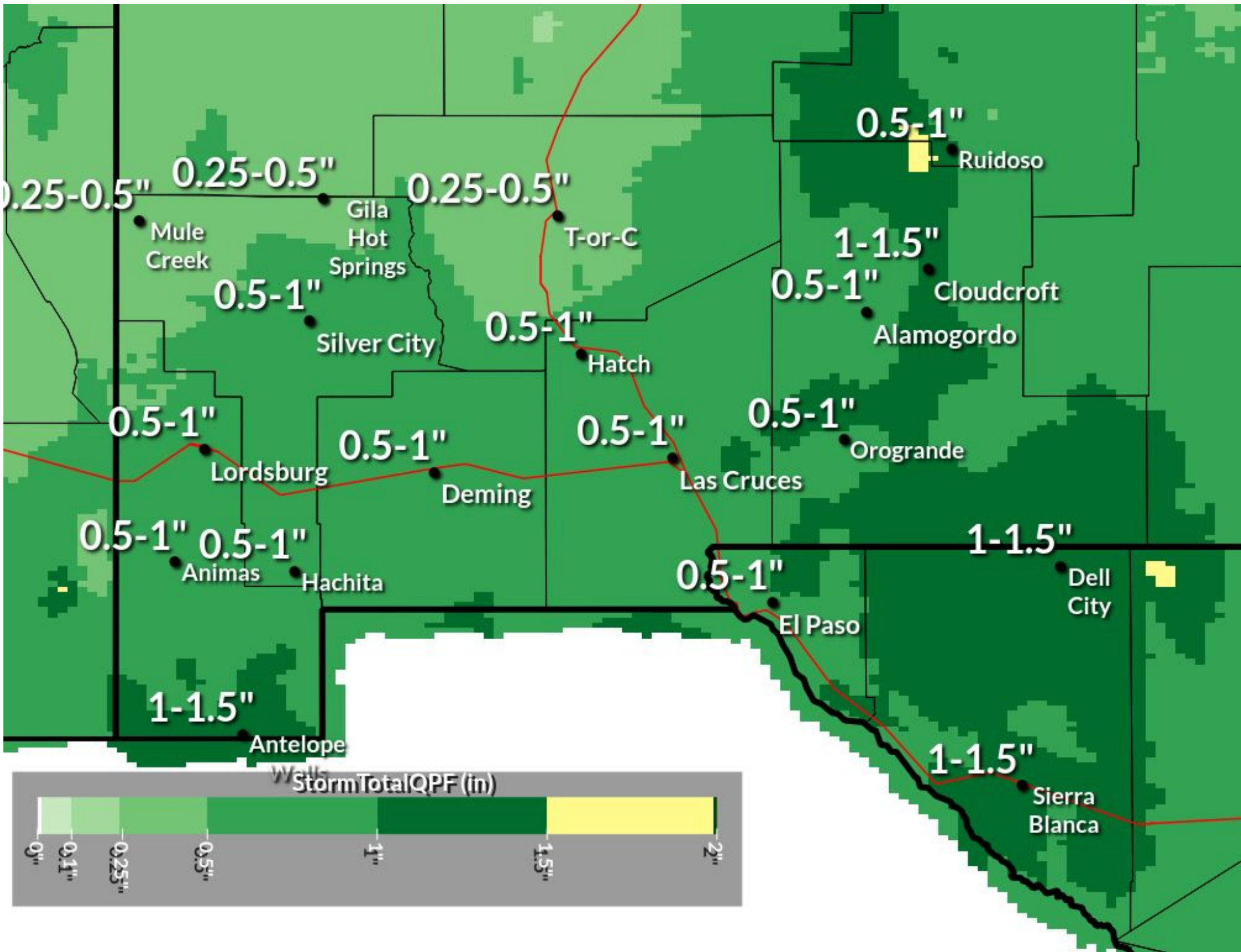






Potential Winter Storm Impacts	
	<b>Winter Weather Area</b> Expect Winter Weather. <ul style="list-style-type: none"><li>• Winter driving conditions. <b>Drive carefully.</b></li></ul>
	<b>Minor Impacts</b> Expect a few inconveniences to daily life. <ul style="list-style-type: none"><li>• Winter driving conditions. <b>Use caution while driving.</b></li></ul>
	<b>Moderate Impacts</b> Expect disruptions to daily life. <ul style="list-style-type: none"><li>• Hazardous driving conditions. <b>Use extra caution while driving.</b></li><li>• Closures and disruptions to infrastructure may occur.</li></ul>
	<b>Major Impacts</b> Expect considerable disruptions to daily life. <ul style="list-style-type: none"><li>• Dangerous or impossible driving conditions. <b>Avoid travel if possible.</b></li><li>• Widespread closures and disruptions to infrastructure may occur.</li></ul>





Probability of Precipitation Forecast								
	1/24 Sat				1/25 Sun			
	12am	6am	12pm	6pm	12am	6am	12pm	6pm
Alamogordo	95	55	85	75	95	75	20	0
Cloudcroft	95	60	80	75	95	80	20	5
Dell City	55	25	95	85	90	75	20	0
Deming	50	25	65	50	60	60	15	0
El Paso	70	55	95	65	90	85	20	0
Las Cruces	85	50	80	70	75	75	15	0
Lordsburg	55	30	65	70	65	40	5	0
Sierra Blanca	50	35	80	80	75	90	40	5
Silver City	55	55	65	45	70	50	10	0
T or C	25	10	60	60	45	55	10	0



































































\*Table values in %

\*\*Created: 2 am MST Sat 1/24/2026



# Precipitation Type Timing

January 24, 2026  
3:53 AM

	1/24 Sat				1/25 Sun			
	12am	6am	12pm	6pm	12am	6am	12pm	6pm
Alamogordo								
Cloudcroft								
Dell City								
Deming								
El Paso								
Las Cruces								
Lordsburg								
Sierra Blanca								
Silver City								
T or C								

\*Created: 2 am MST Sat 1/24/2026. Shows most impactful weather for the period beginning at the time shown. Weather symbols display where Probability of Precipitation  $\geq$  0%.

- Rain +

- Fz Rain +

- Wintry Mix +

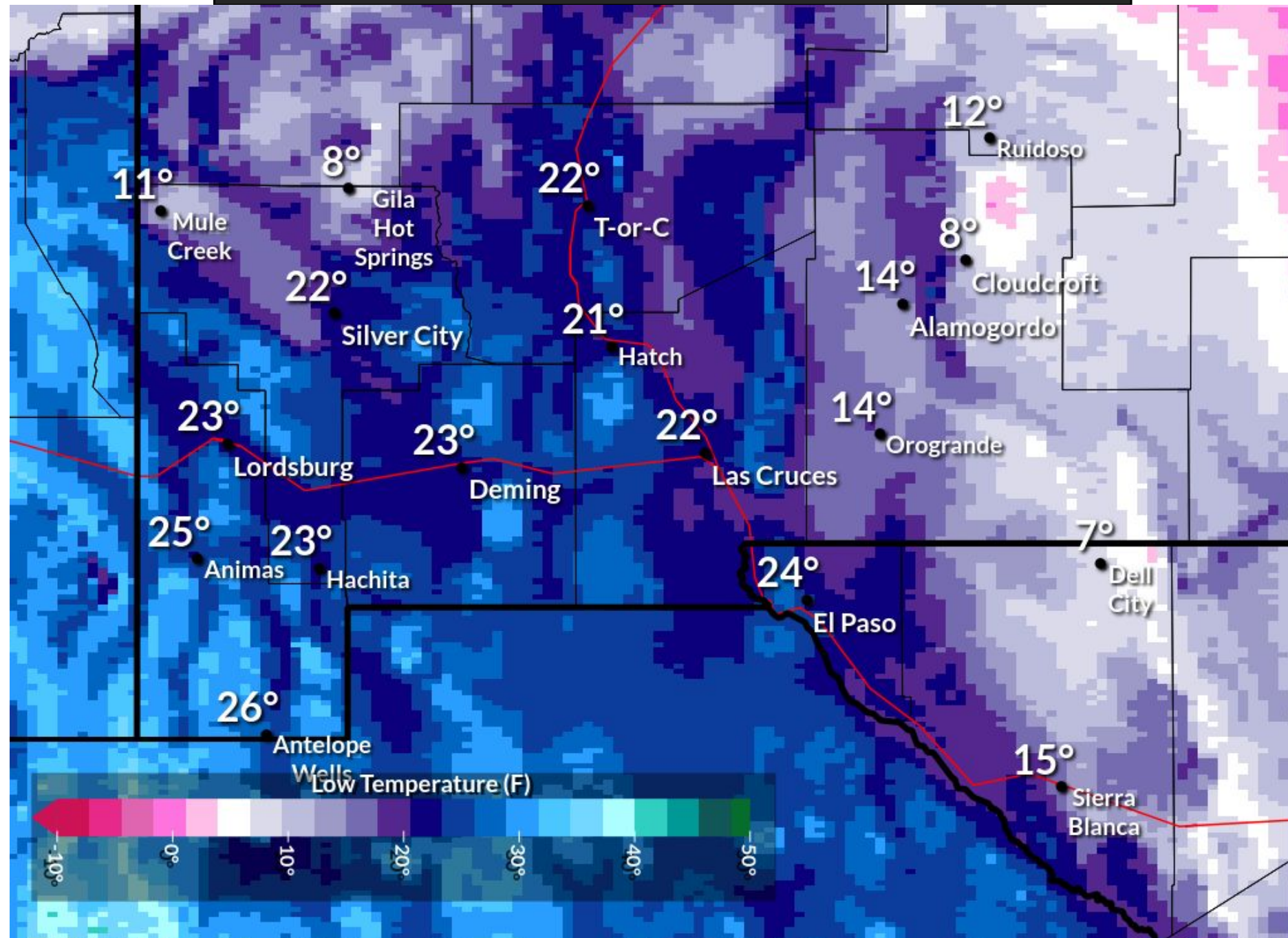
- Snow +



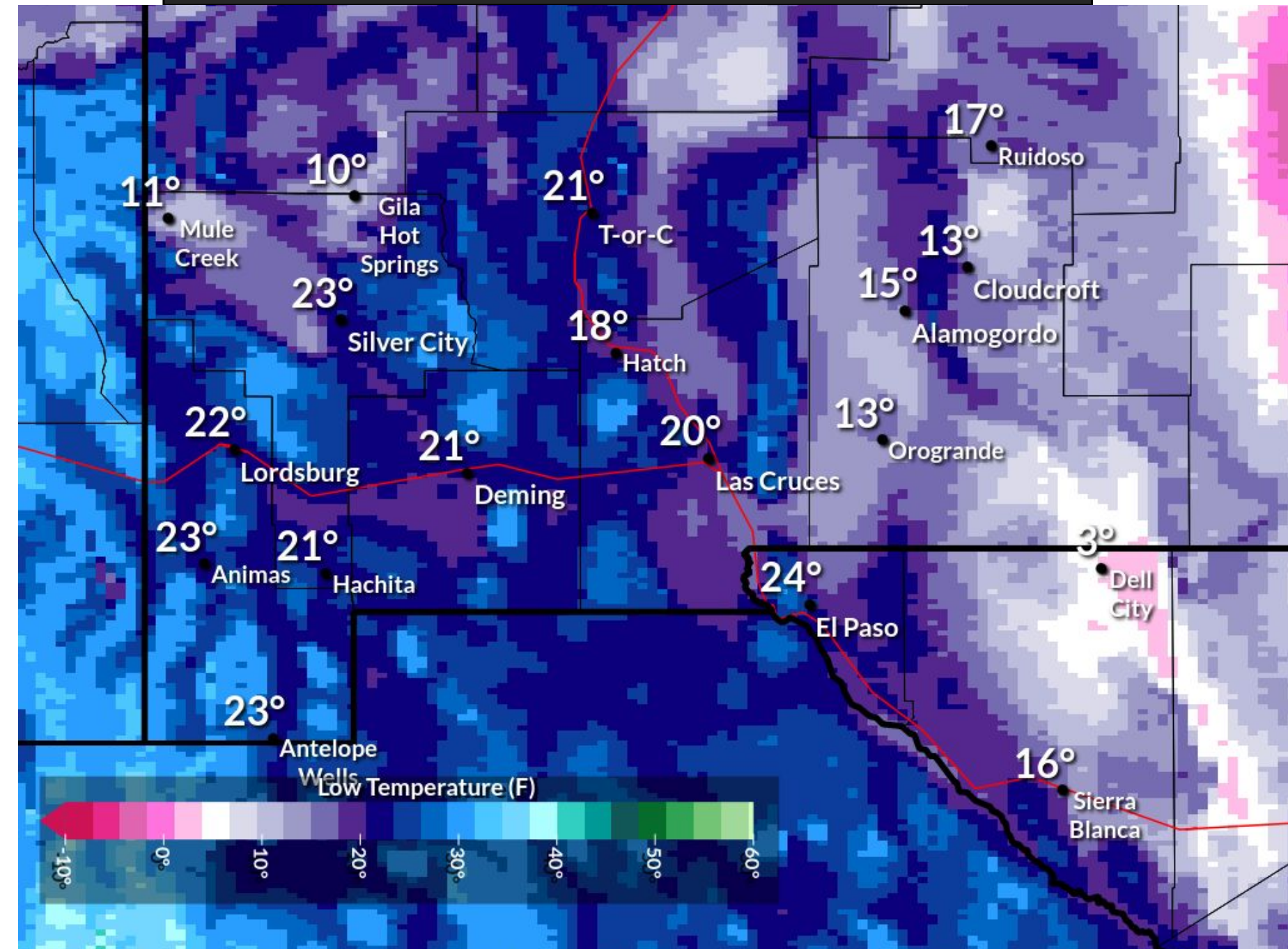


# Colder Early Next Week





## Monday Morning Temperatures



## Tuesday Morning Temperatures



NATIONAL WEATHER SERVICE  
EL PASO, TX

Follow:     @NWSEIPaso

January 24, 2026 | 3:53 AM



# 7 Day Outlook - Risk Matrix

January 24, 2026  
3:53 AM

	Sat - Jan 24	Sun - Jan 25	Mon - Jan 26	Tue - Jan 27	Wed - Jan 28	Thu - Jan 29	Fri - Jan 30
El Paso	Light Rain	Snow/Ice (L)	Cold (L)	Cold (L)			Light Rain
Hudspeth	Snow/Ice (M)	Snow/Ice (M) Cold (L)	Cold (L)	Cold (L)	Cold (L)		Light Rain
Doña Ana	Light Rain	Rain / Snow Mix	Cold (L)	Cold (L)	Cold (L)		Light Rain
Luna	Light Rain	Rain / Snow Mix	Cold (L)	Cold (L)			Light Rain
Otero Lowlands	Snow/Ice (M)	Snow/Ice (M) Cold (L)	Cold (L)	Cold (L)	Cold (L)		Light Rain
Otero Mtns	Snow/Ice (H)	Snow/Ice (M) Cold (L)	Cold (L)	Cold (L)			Light Snow
Sierra	Rain / Snow Mix	Snow/Ice (L)	Cold (L)	Cold (L)	Cold (L)		Light Rain
Gila/Black Range	Snow/Ice (L)	Snow/Ice (L)	Cold (L)				Light Snow
Hidalgo & S. Grant	Light Rain	Light Rain	Cold (L)	Cold (L)			Light Rain





## *Blizzard Warning*

Severe winter weather is expected within the next **12 to 36 hours** or is occurring -- including whiteout conditions.  
**Do not travel.**

**take action.**

## *Winter Storm Warning*

Dangerous winter weather is expected within the next **12 to 36 hours** or is occurring. **Considerable travel problems** are expected.

**take action.**

## *Winter Weather Advisory*

Potentially dangerous winter weather is expected within the next **12 to 36 hours** or is occurring. **Travel difficulties** are expected.

**be aware.**





## Cold Impacts: *Vulnerable Populations*



**NEWBORNS**



**ELDERLY**



**CHRONIC  
ILLNESS**



**OUTDOOR  
WORKERS**



**UNHOUSED**

Everyone is at risk from the dangers of extreme cold, but these groups are more vulnerable than most. Age and certain conditions make the body less able to regulate temperature.



Dress in loose layers and cover all exposed skin



Consume hot foods and warm drinks, but avoid caffeine and alcohol



Limit or avoid time outdoors



Check on family, friends and neighbors

weather.gov





## ICE & SNOW, TAKE IT SLOW

Each year in the U.S., there are over  
**1,000 deaths** and **100,000 injuries** due to  
vehicle crashes during winter weather.

DID YOU  
KNOW?



**Clean off your vehicle before driving.**  
Flying snow from cars causes accidents.



**Keep it slow, and don't use cruise control.**  
Roads can be slick even if they just look wet.



**Leave extra distance between vehicles.**  
Stay especially far from snow plows.



weather.gov





NWS El Paso  
Meteorologist

[nws.elpaso@noaa.gov](mailto:nws.elpaso@noaa.gov)  
575-589-3972 (Office)

Greg Lundeen  
Meteorologist in Charge

[greg.lundeen@noaa.gov](mailto:greg.lundeen@noaa.gov)  
915-241-7320

